

CLIENT:

FUGRO ENGINEERING SERVICES LIMITED

ENCLOSURE:

5

TITLE:

CORE DESCRIPTION CHART

WELL:

C4b

TD:

90.5m

GLE:

166m

SURFACE POSITION:

X:452938, Y: 4236135

SCALE:

1:50

INTERVAL:


0m - 90.5m

ADDRESS:

Fugro Robertson Limited
Llandudno, North Wales LL30 1SA
United Kingdom
Telephone: +44(0)1492 581811
Facsimile: +44(0)1492 583416
Telex: 61595 (ROBRES G)
E-mail: info@fugro-robertson.com
Website: www.fugro-robertson.com


DETAILS:


DATE: APRIL, 2012
AUTHORS: O. DAVIS
REPORT NO: 7166/Id
PROJECT NO: GF721
SOFTWARE: WellCAD 4.1



Copyright Fugro Robertson Ltd


LEGEND


LITHOLOGY

 claystone


 sandy siltstone


 Sedimentary breccia


 limestone

 chalk

SAMPLES

 Micropalaeontology

 Macropalaeontology

 Petrology

